

DAMAN & DIU

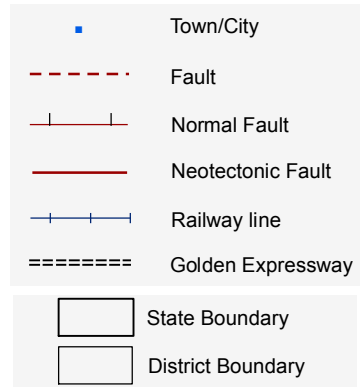
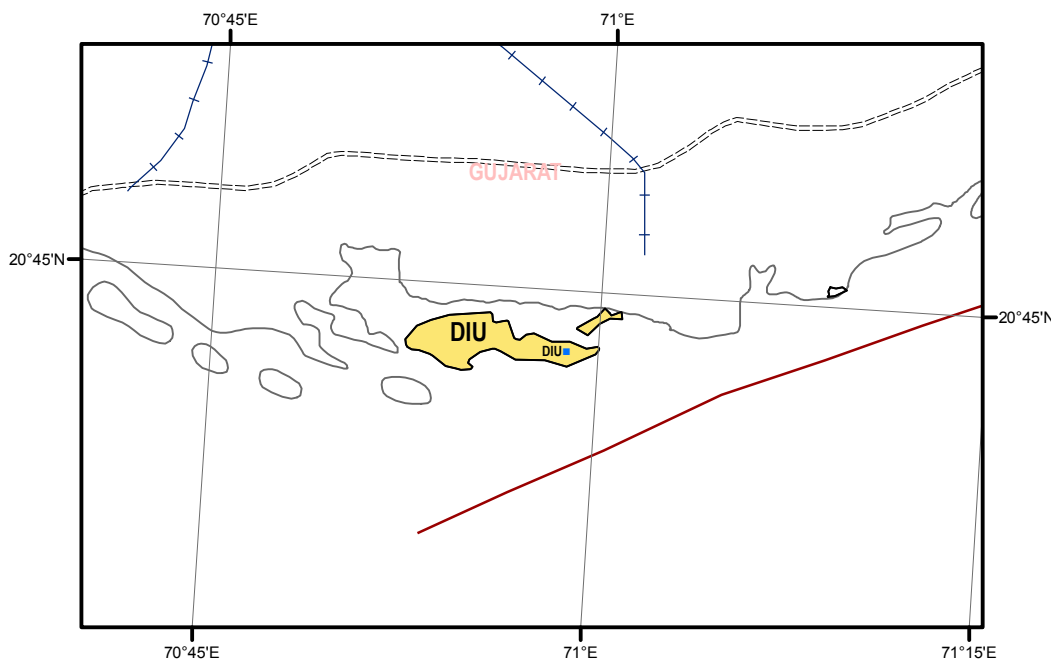
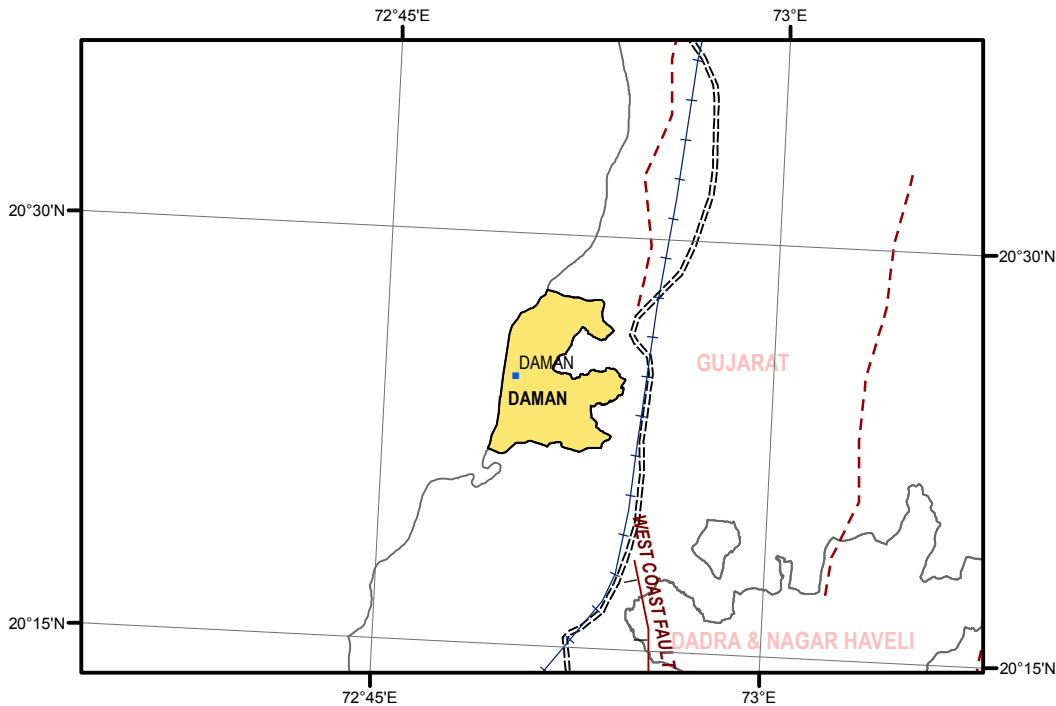
Earthquake Hazard Map

(showing faults, thrusts and earthquakes of magnitude ≥ 5.0)

0 3 6 9 12 15 Km

Total No. of Houses : 89,929*

Population : 2,43,247



Zone III : Moderate Damage Risk Zone (MSK VII)

bmtpc

The responsibility for the correctness of internal details rests with the publisher.
The territorial waters of India extend into the sea to a distance of twelve nautical miles measured from the appropriate base line.
The external boundaries and coastlines of India agree with the Record/Master copy certified by Survey of India.
The spellings of names in this map, have been taken from various sources.

BMTPC : Vulnerability Atlas - 3rd Edition : Peer Group, MoHUA, GOI; Map is Based on digitised data of SOI; Seismic Zones of India Map IS:1893 (Part I); 2002, BIS; Earthquake Epicentre from IMD; Seismotectonic Atlas of India and its Environs, GSI; Houses/Population as per Census 2011; *Houses including vacant & locked houses. Disclaimer: The maps are solely for thematic presentation.