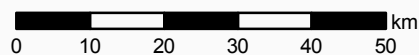


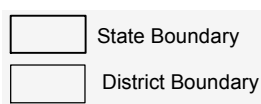
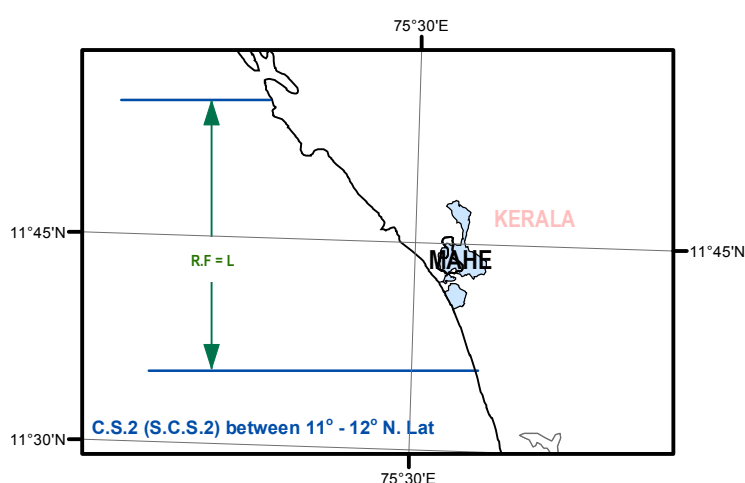
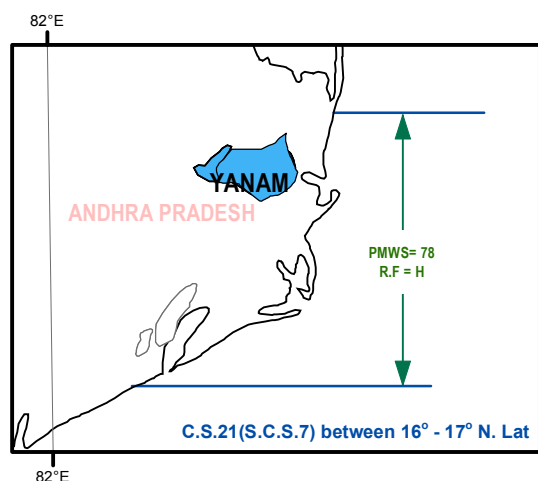
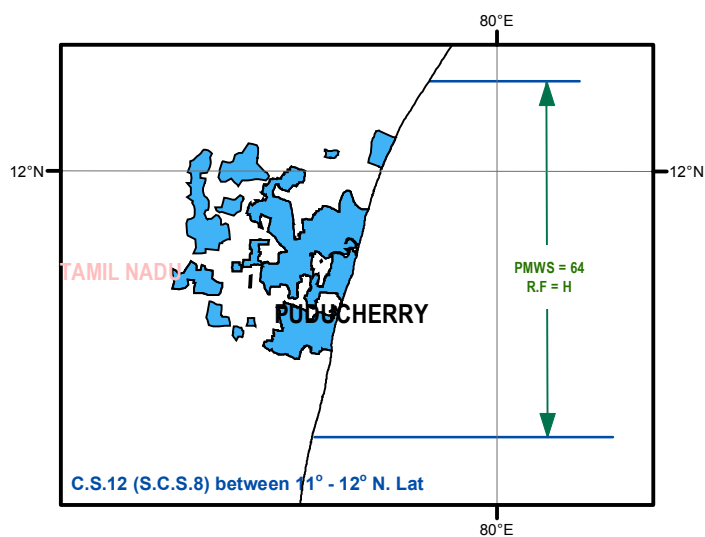
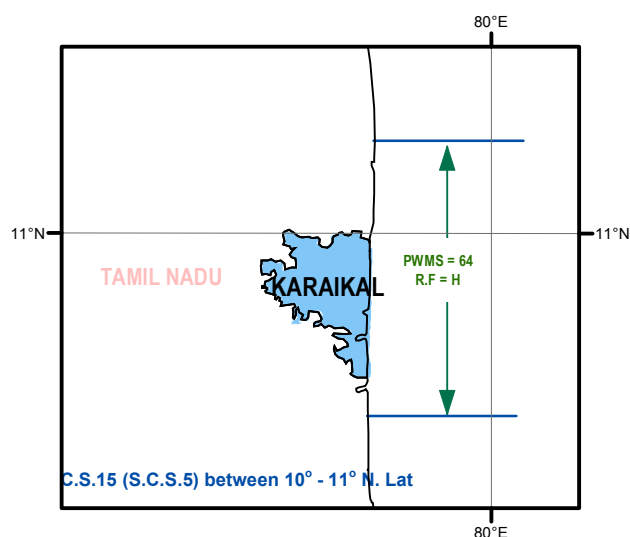
PUDUCHERRY

Wind Hazard Map



Total No. of Houses : 3,87,999*

Population : 12,47,953



- Very High Damage Risk Zone - B ($V_b=50$ m/s)
- High Damage Risk Zone ($V_b=47$ m/s)
- Moderate Damage Risk Zone - B ($V_b=39$ m/s)

V_b = Basic Wind Speed

C.S = Cyclonic Storm Crossing one degree Latitude
(S.C.S) = Severe Cyclonic Storm Crossing one degree Latitude
P.M.W.S = Probable Maximum Wind Speed (m/s)
R.F.= H = Risk Factor High
R.F.= L = Risk Factor Low



The responsibility for the correctness of internal details rests with the publisher.
The territorial waters of India extend into the sea to a distance of twelve nautical miles measured from the appropriate base line.
The external boundaries and coastlines of India agree with the Record/Master copy certified by Survey of India.
The spellings of names in this map, have been taken from various sources.